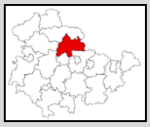

Landkreis Sömmerda

Demografischer Steckbrief

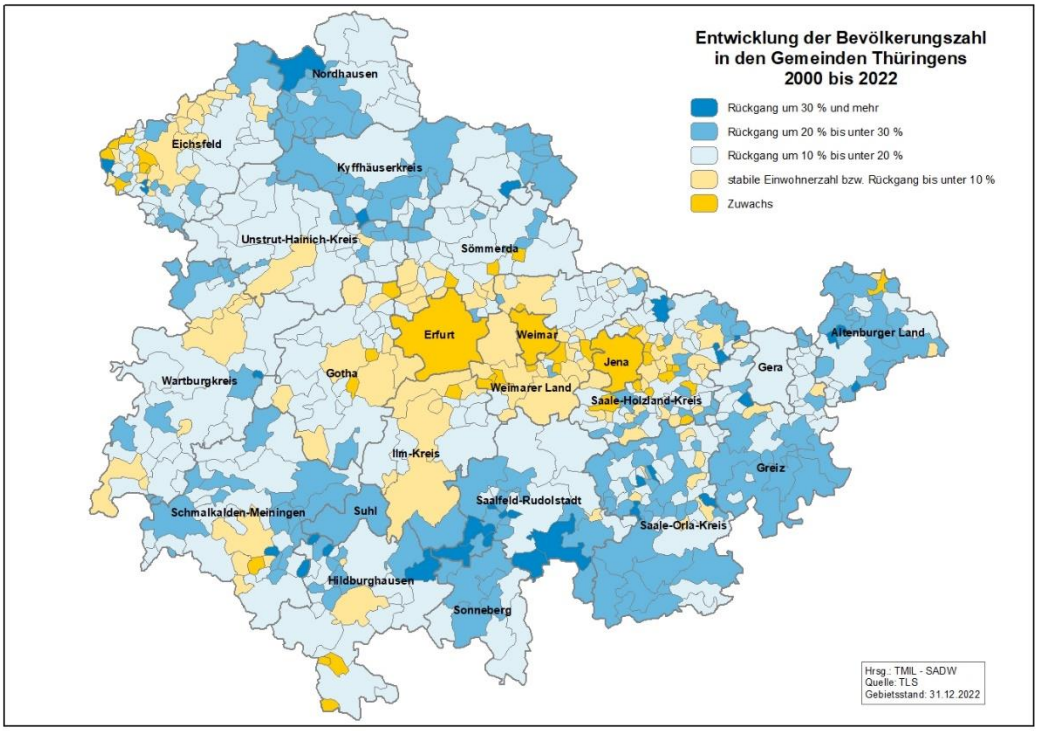

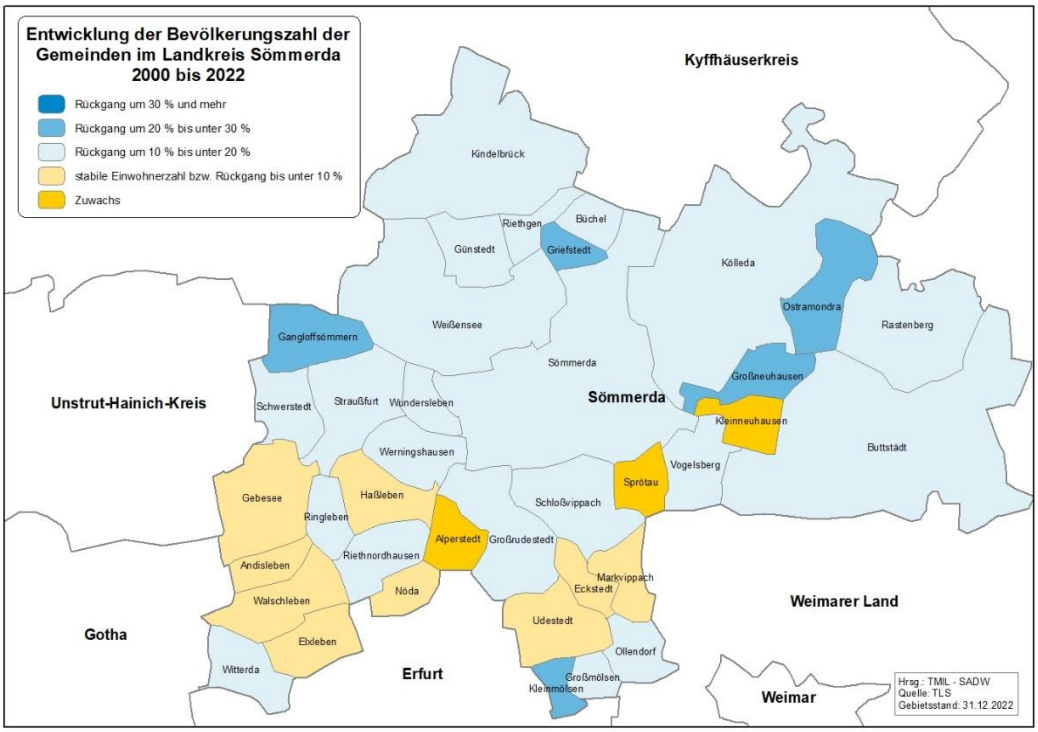

SERVICEAGENTUR DEMOGRAFISCHER WANDEL

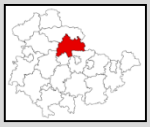

Landkreis Sömmerda

Demografischer Steckbrief

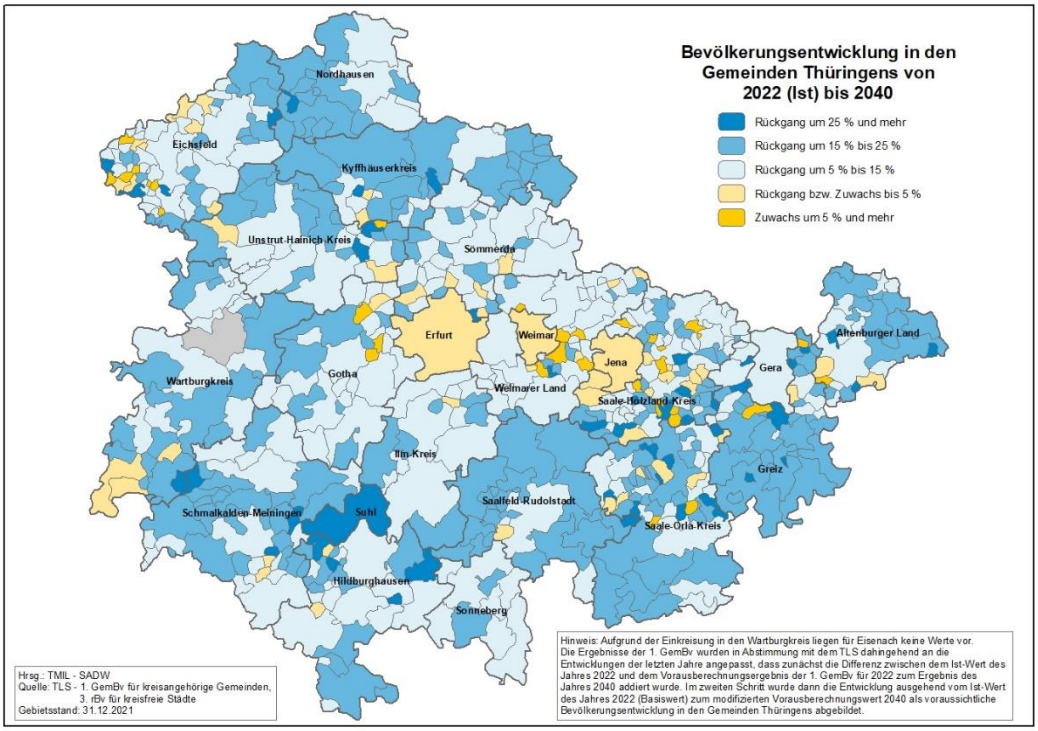

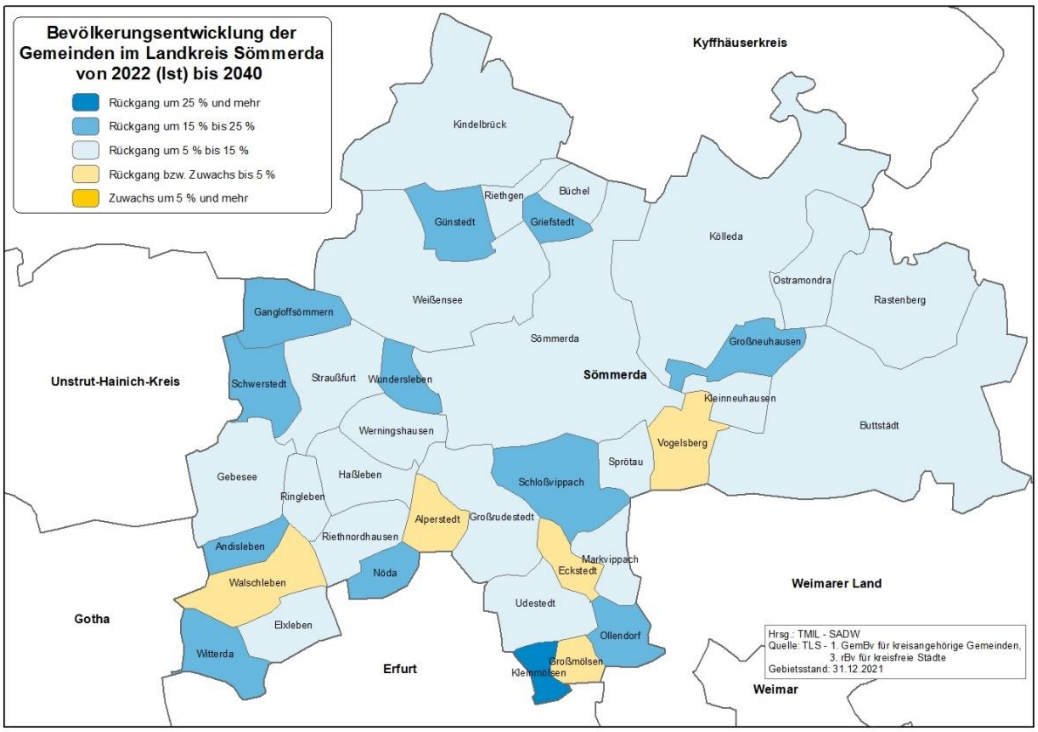

SERVICEAGENTUR DEMOGRAFISCHER WANDEL

Landkreis Sömmerda

Demografischer Steckbrief

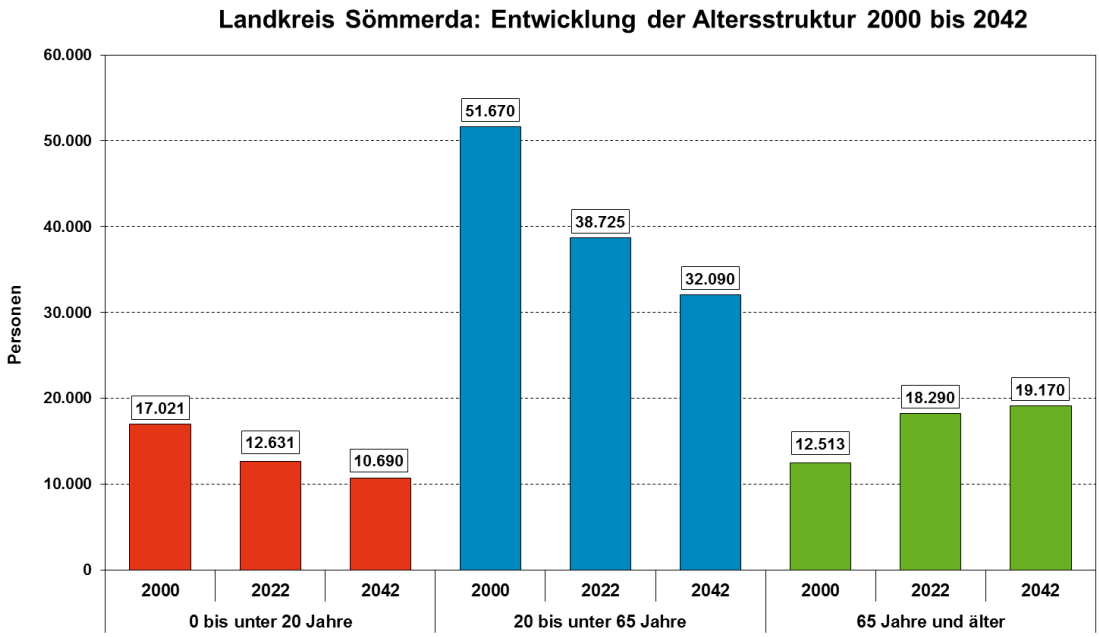

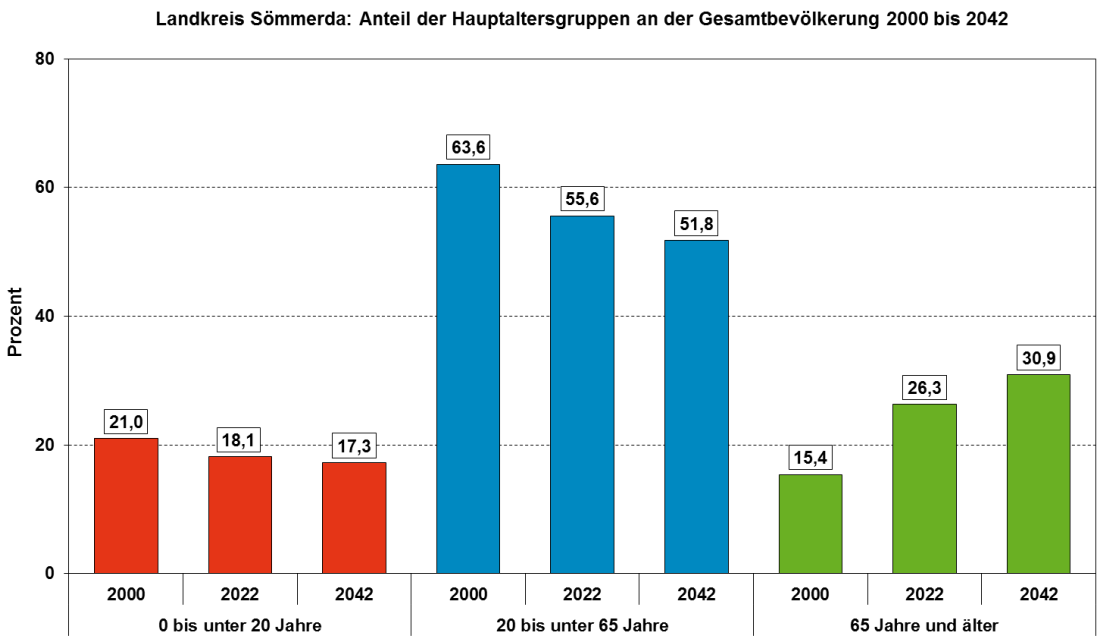

SERVICEAGENTUR DEMOGRAFISCHER WANDEL

Landkreis Sömmerda

Demografischer Steckbrief

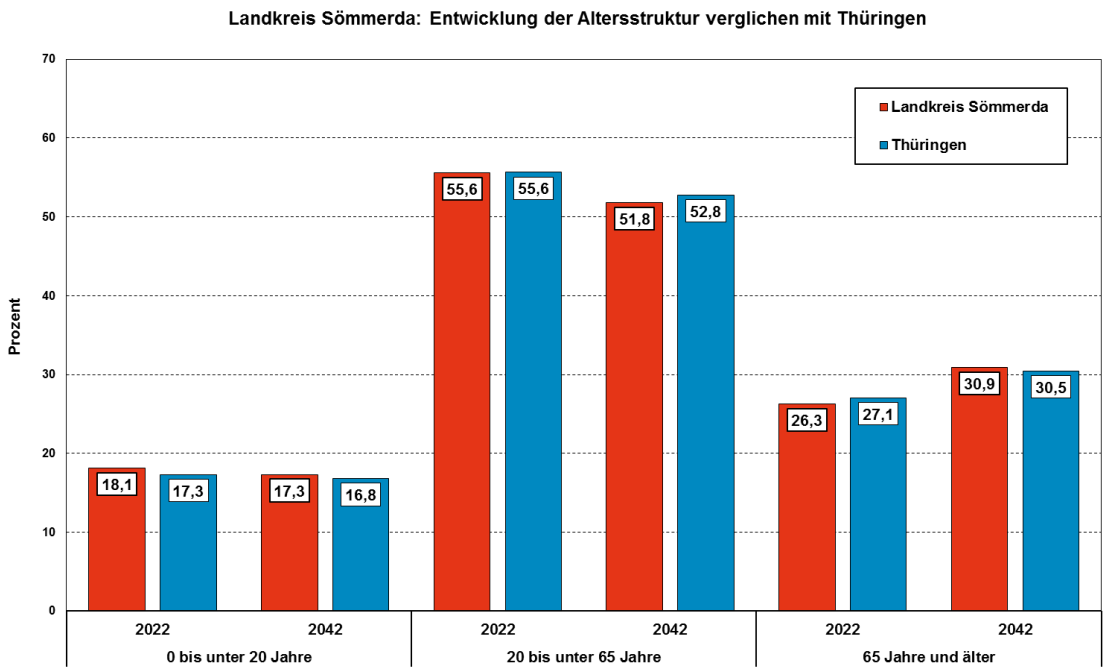

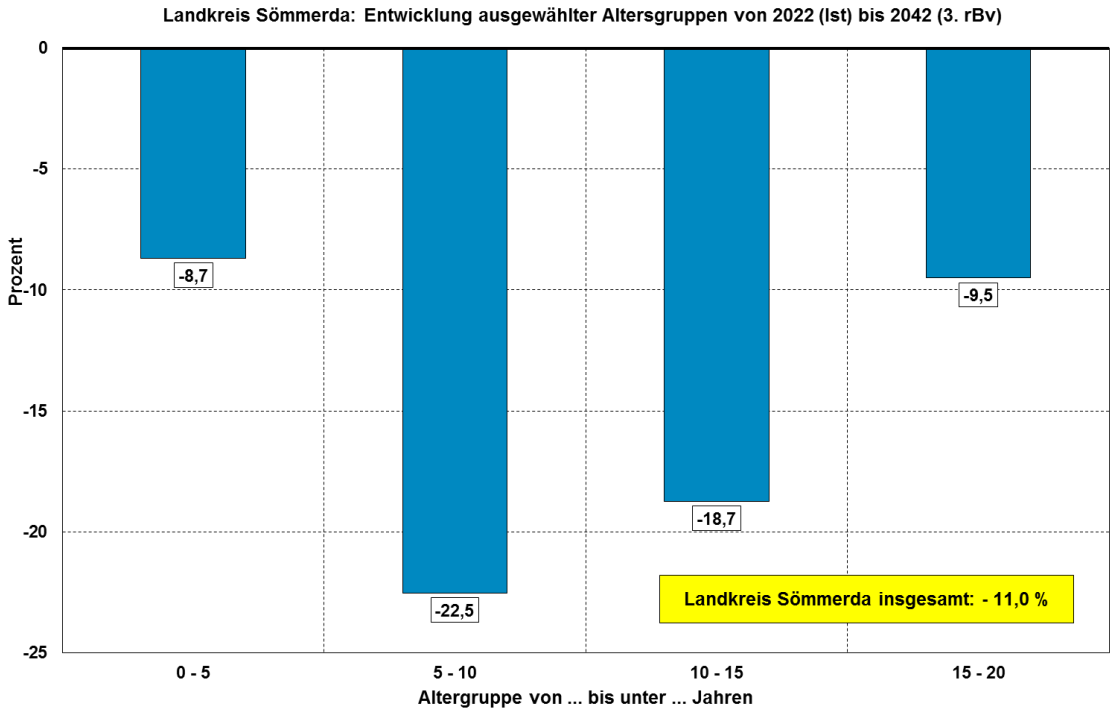

SERVICEAGENTUR DEMOGRAFISCHER WANDEL

Landkreis Sömmerda

Demografischer Steckbrief

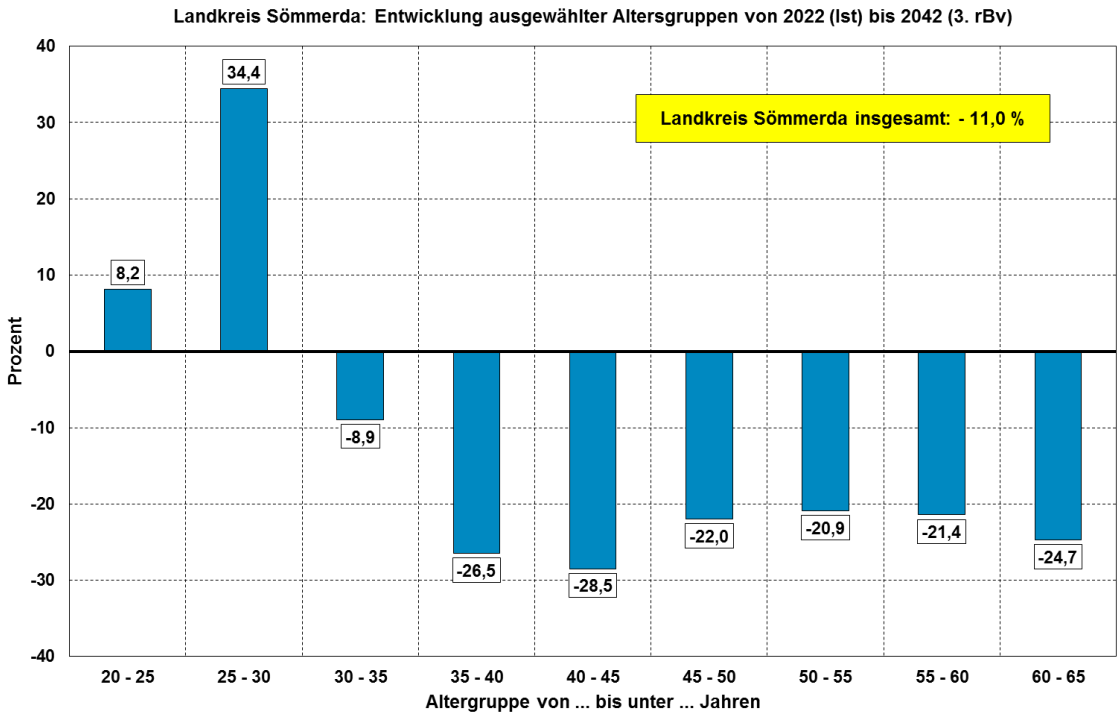

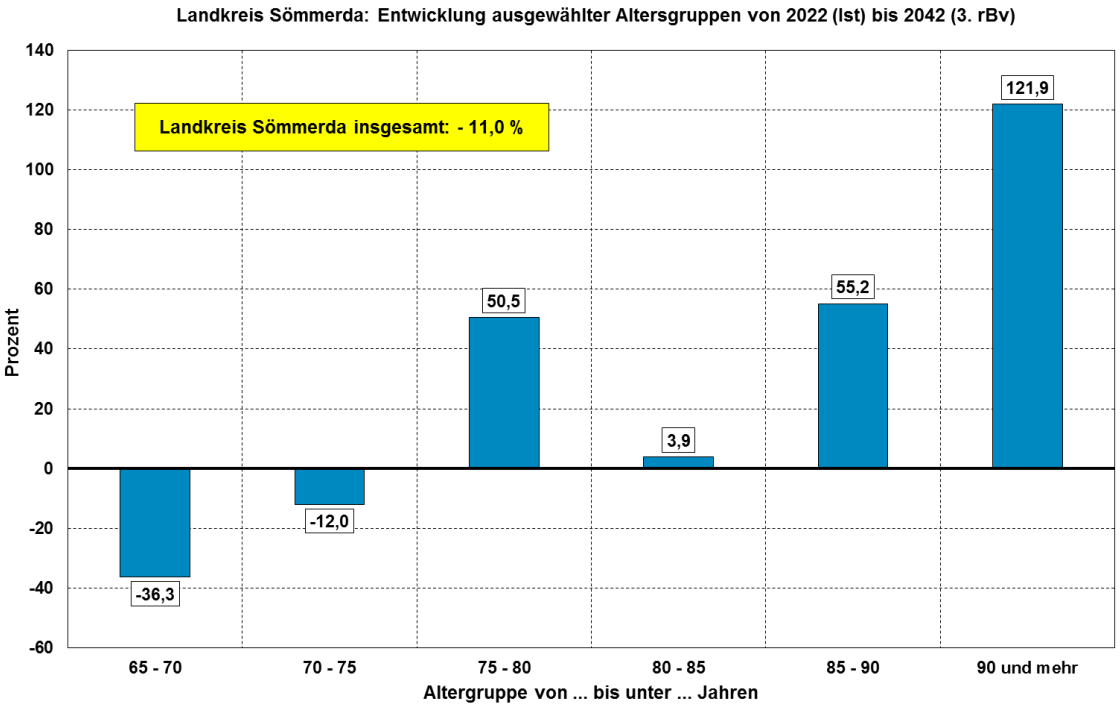

SERVICEAGENTUR DEMOGRAFISCHER WANDEL

Landkreis Sömmerda

Demografischer Steckbrief

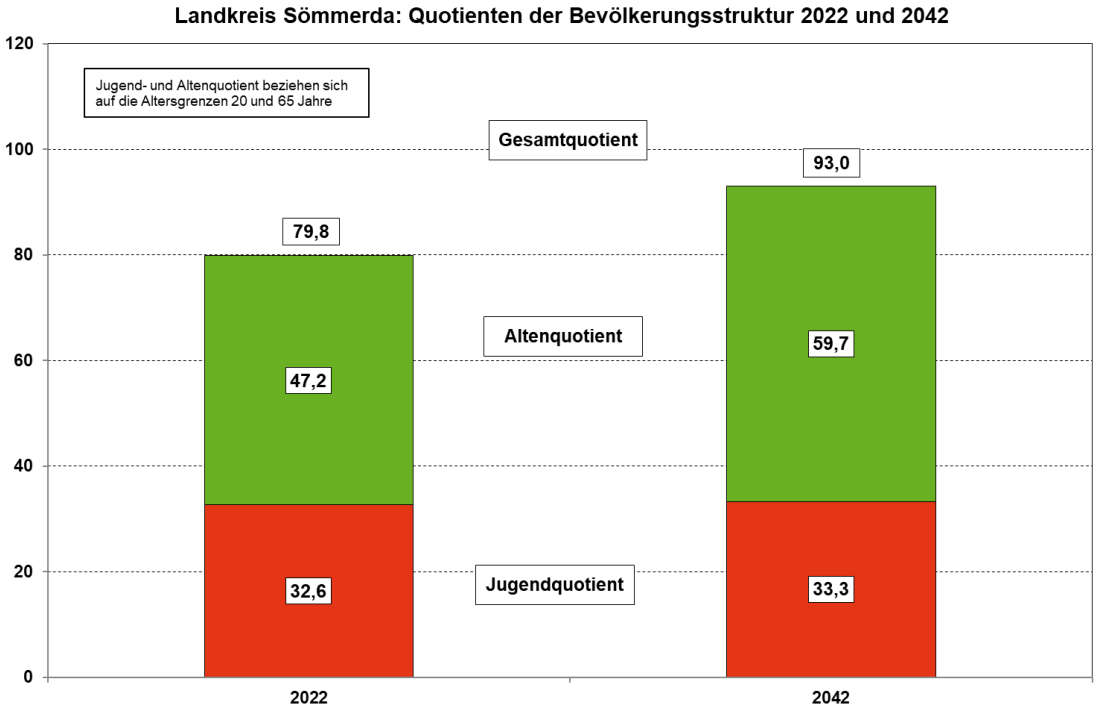

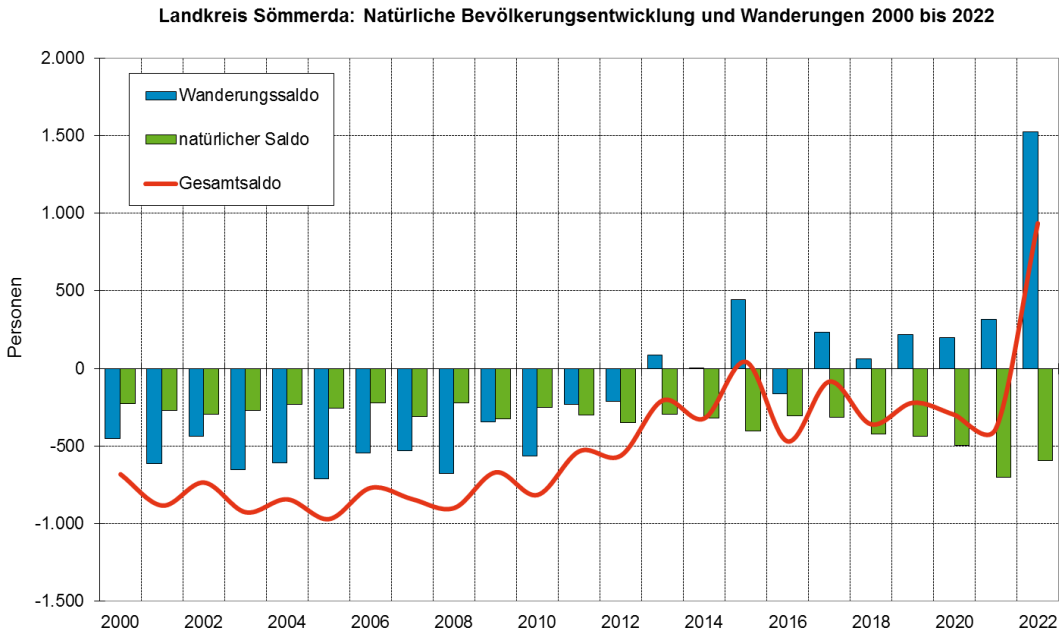

SERVICEAGENTUR DEMOGRAFISCHER WANDEL

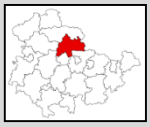

Landkreis Sömmerda

Demografischer Steckbrief

Landkreis Sömmerda

Einwohner

Ist				3.rBv				
2000	2010	2020	2022	2025	2030	2035	2040	2042
81.204	72.877	69.107	69.646	69.300	67.200	65.000	62.800	61.960

Einwohnerentwicklung

		2000 bis 2022	2022 bis 2042
Landkreis Sömmerda	absolut	-11.558	-7.686
Landkreis Sömmerda	relativ (%)	-14,2	-11,0
Thüringen		-12,5	-9,5

Durchschnittsalter

	2000	2010	2022	2042
Landkreis Sömmerda	41,0	45,5	47,5	49,9
Thüringen	41,9	46,0	47,5	48,5

Einwohnerdichte (EW pro km²)

Landkreis Sömmerda	87
Thüringen	132

SERVICEAGENTUR DEMOGRAFISCHER WANDEL